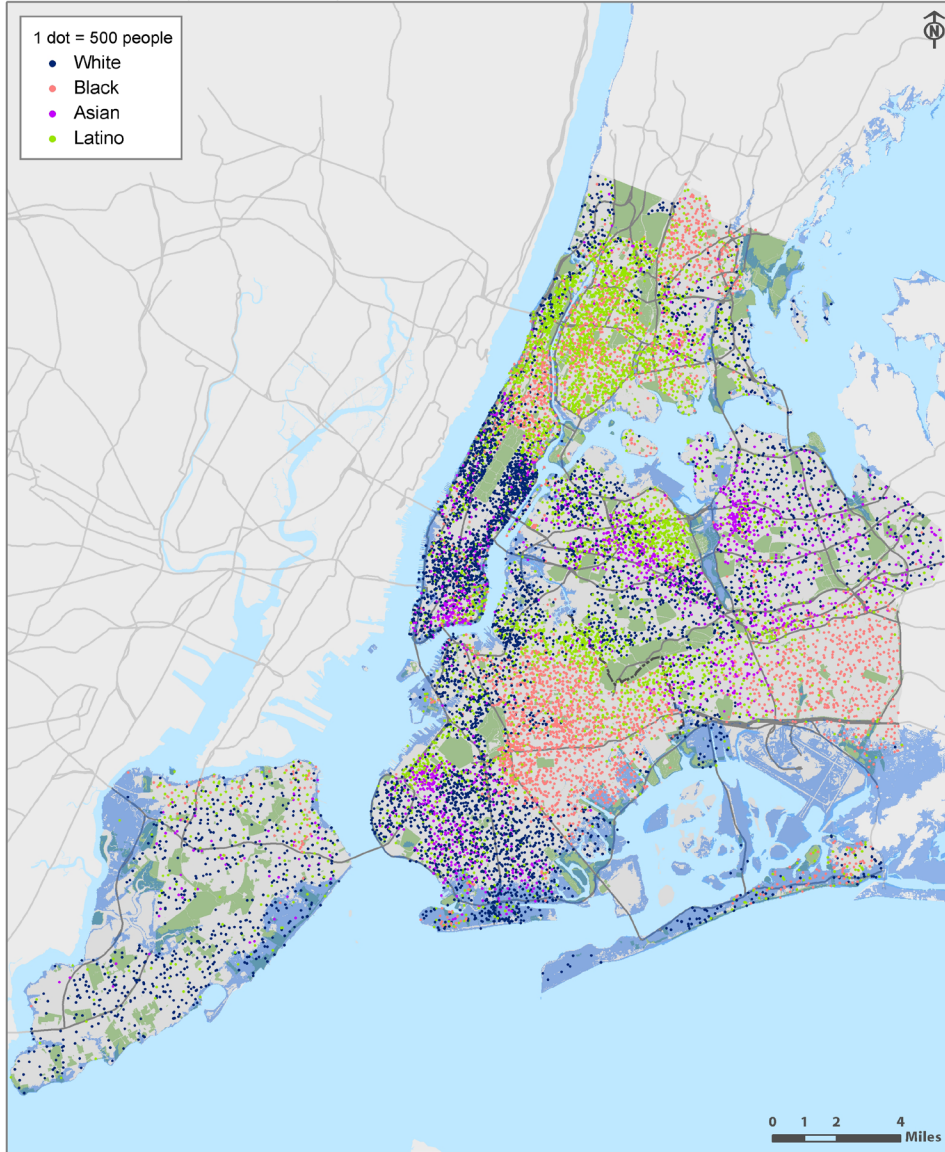


## Race/Ethnicity and Sandy Storm Surge: NYC

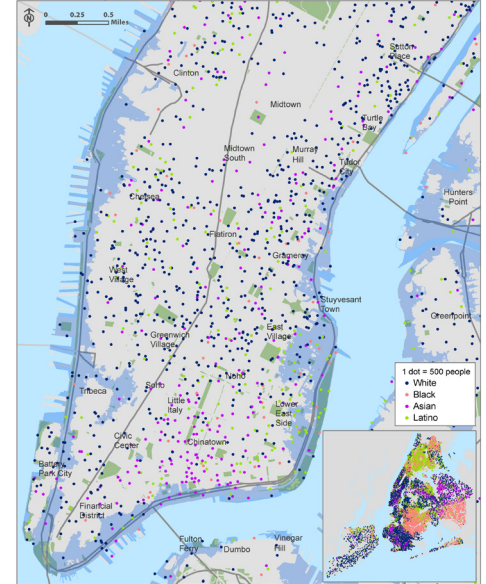


Created by: Pratt Center for Community Development  
February 2013

Sources: US Census 2010, DOITT Open Space 2012  
ESRI Major Roads 2008, DCP Borough Boundaries 2012



## Race/Ethnicity and Sandy Storm Surge: Lower Manhattan

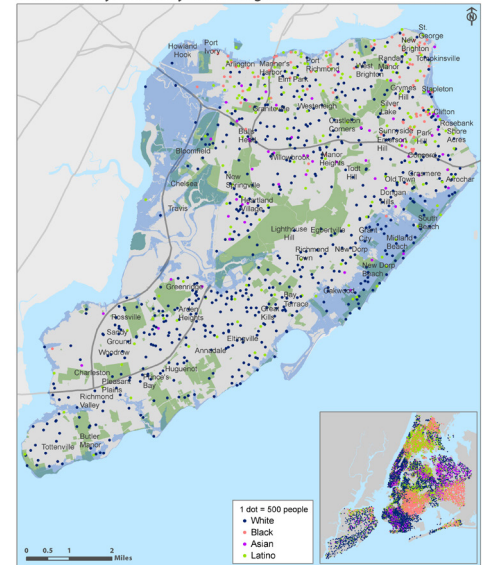


Created by: Pratt Center for Community Development  
February 2013

Sources: US Census 2010, DOITT Open Space 2012  
ESRI Major Roads 2008, DCP Borough Boundaries 2012



## Race/Ethnicity and Sandy Storm Surge: Staten Island

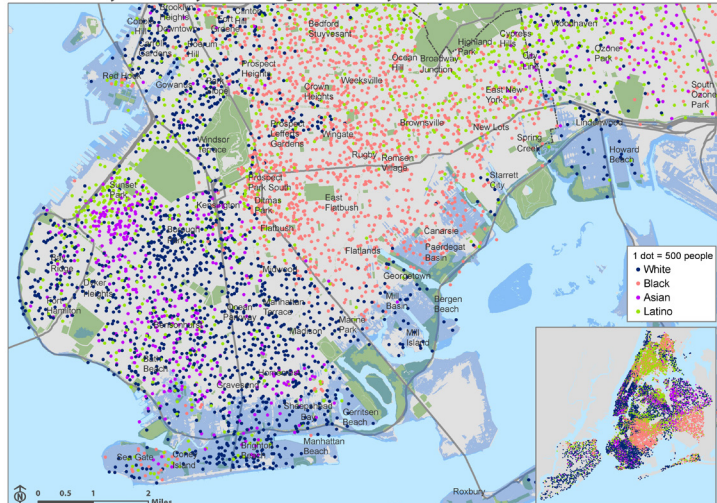


Created by: Pratt Center for Community Development  
February 2013

Sources: US Census 2010, DOITT Open Space 2012  
ESRI Major Roads 2008, DCP Borough Boundaries 2012



## Race/Ethnicity and Sandy Storm Surge: SE Brooklyn

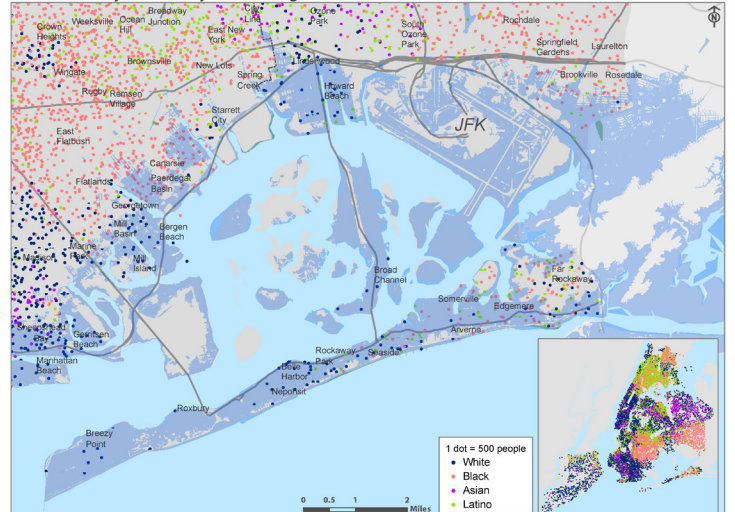


Created by: Pratt Center for Community Development  
February 2013

Sources: US Census 2010, DOITT Open Space 2012  
ESRI Major Roads 2008, DCP Borough Boundaries 2012



## Race/Ethnicity and Sandy Storm Surge: SE Queens



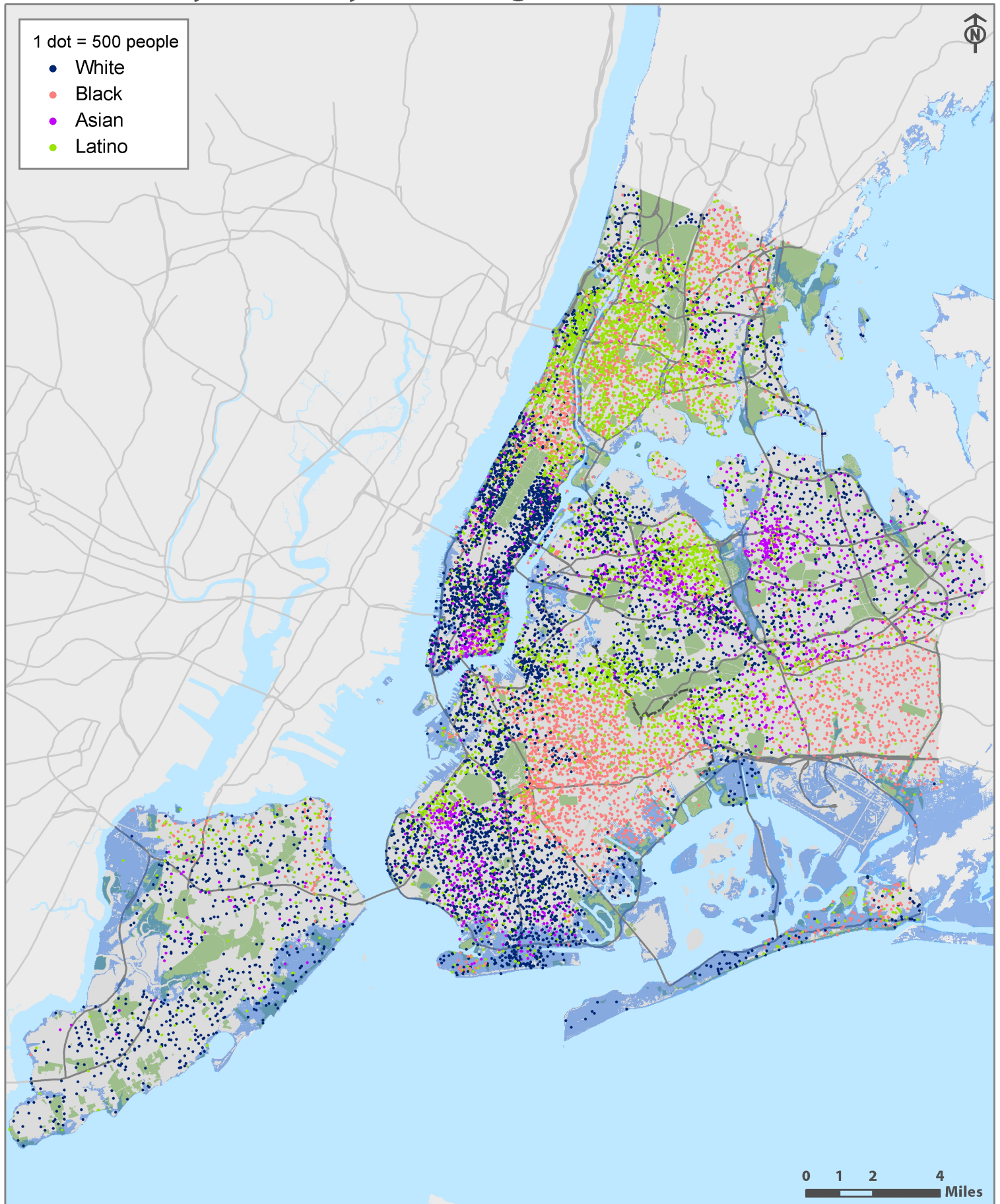
Created by: Pratt Center for Community Development  
February 2013

Sources: US Census 2010, DOITT Open Space 2012  
ESRI Major Roads 2008, DCP Borough Boundaries 2012

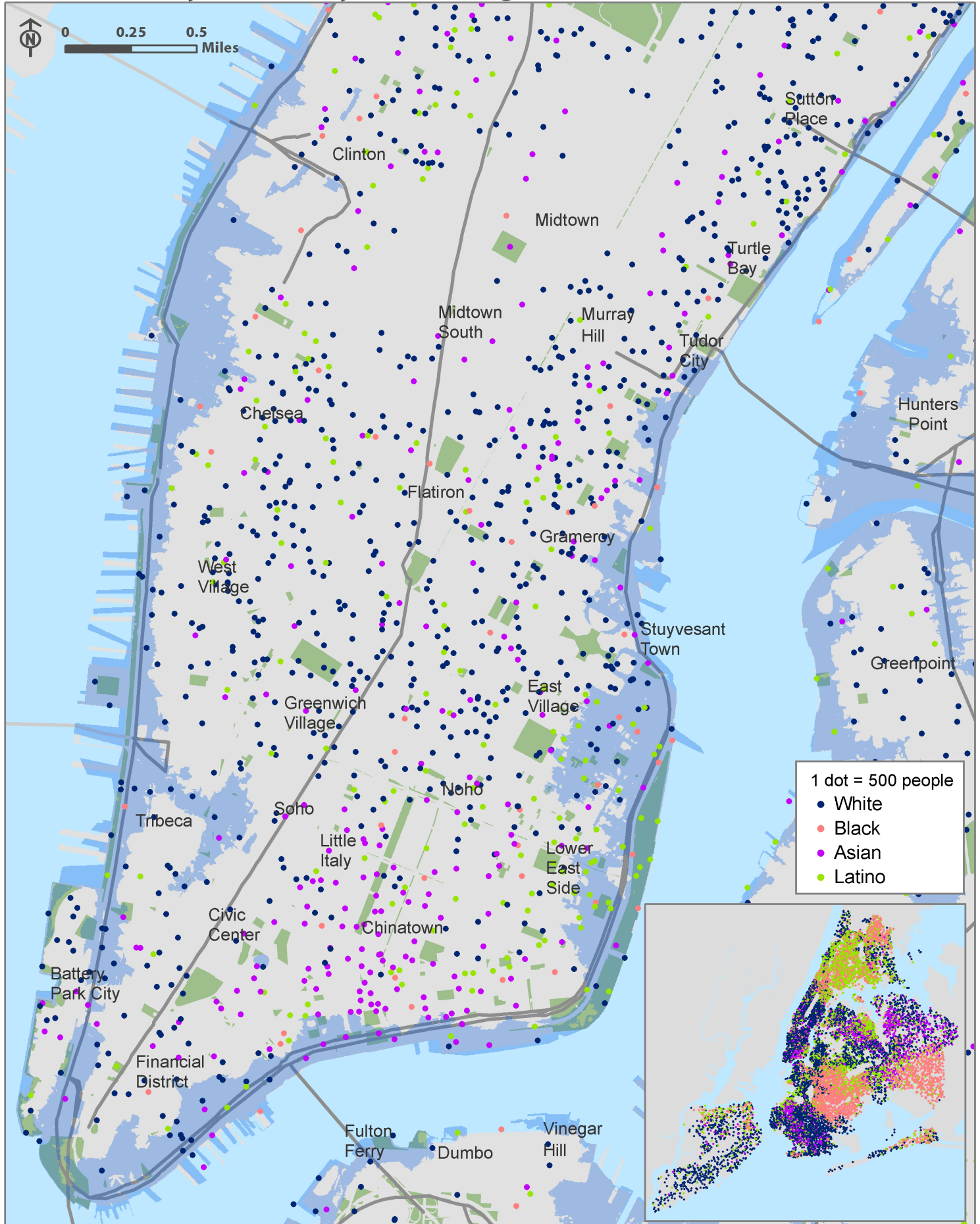




# Race/Ethnicity and Sandy Storm Surge: NYC

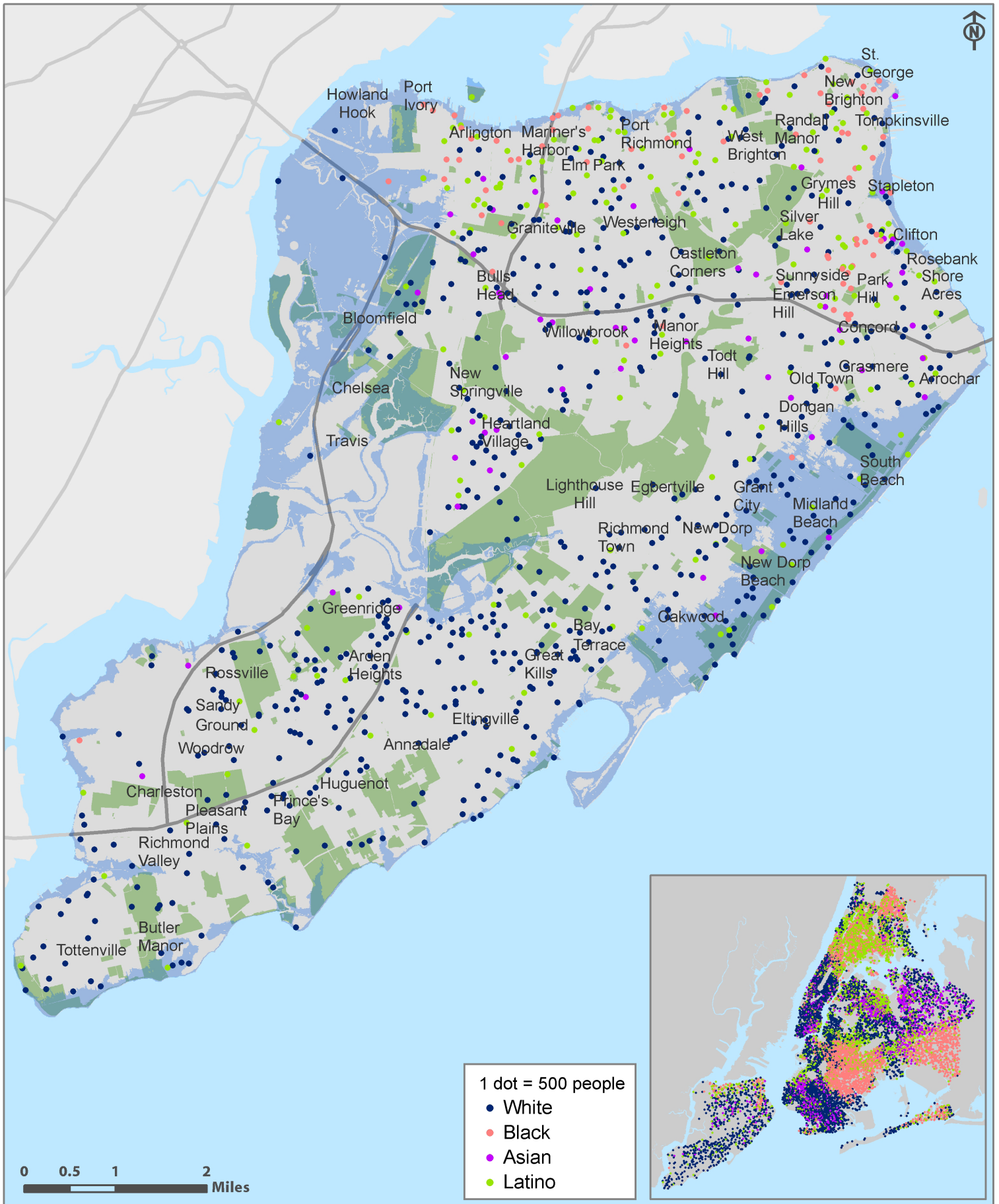


# Race/Ethnicity and Sandy Storm Surge: Lower Manhattan



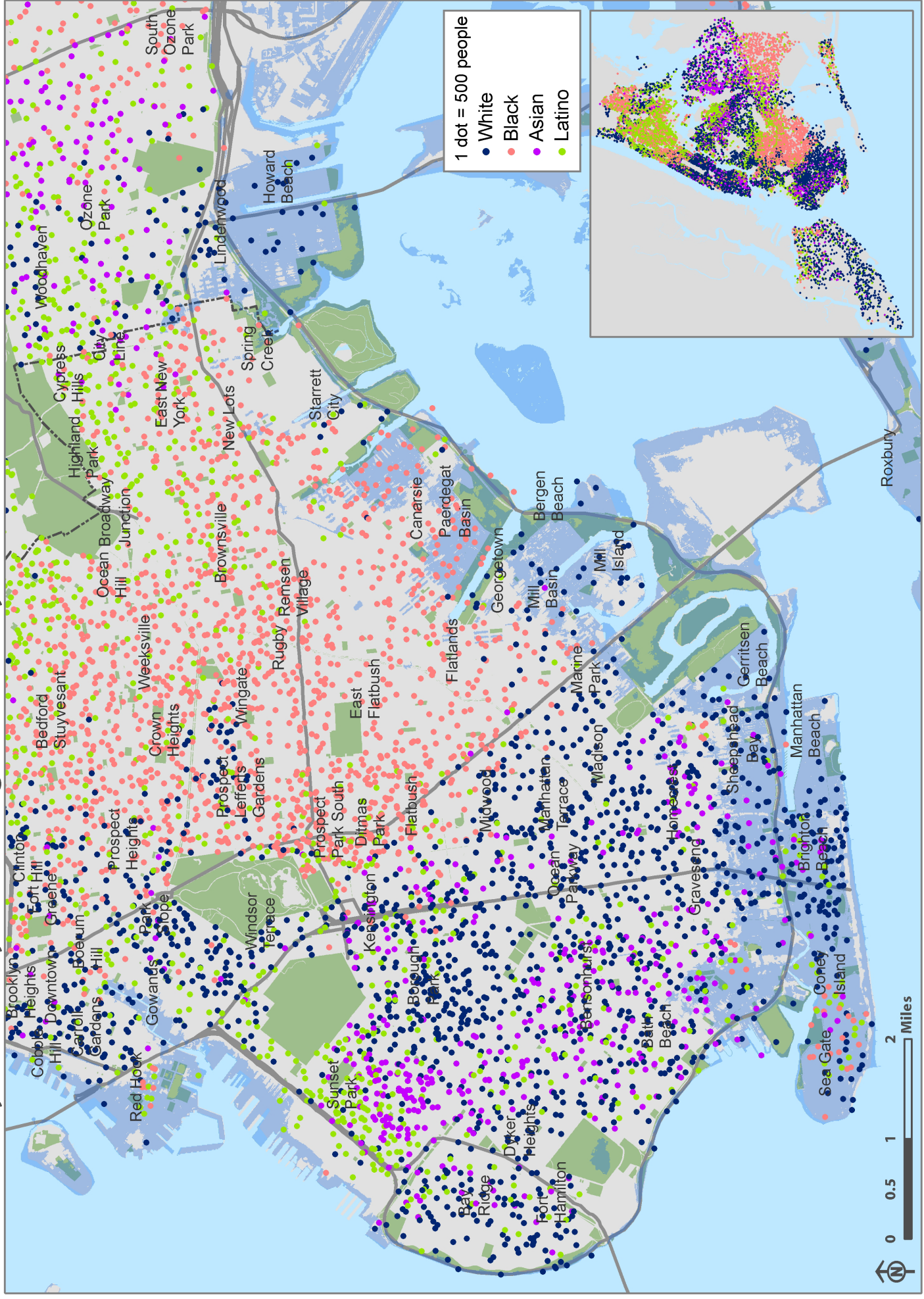


# Race/Ethnicity and Sandy Storm Surge: Staten Island





# Race/Ethnicity and Sandy Storm Surge: SE Brooklyn





# Race/Ethnicity and Sandy Storm Surge: SE Queens

