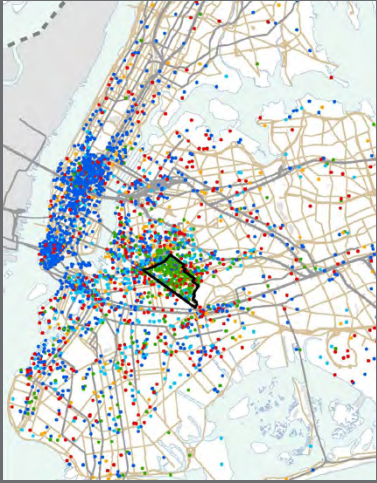
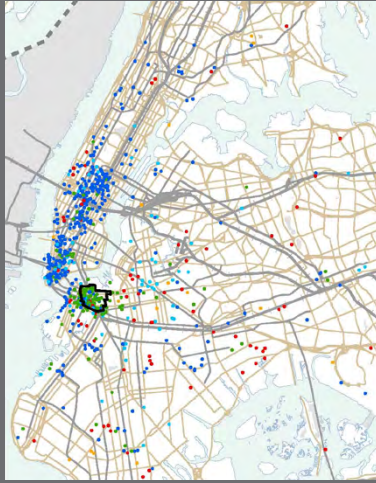


Commuter Destinations

Bushwick



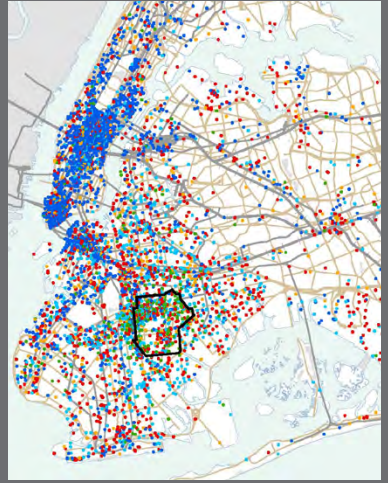
Downtown Brooklyn



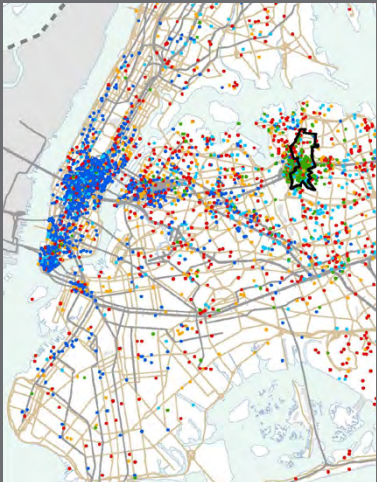
East Elmhurst



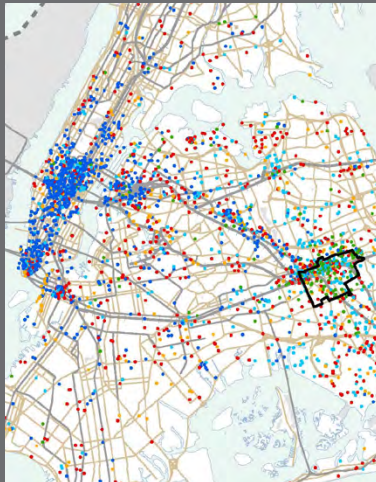
East Flatbush



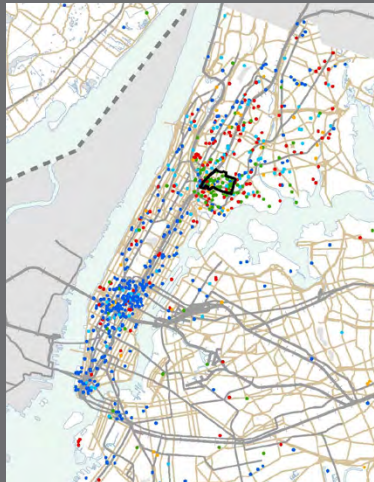
Flushing



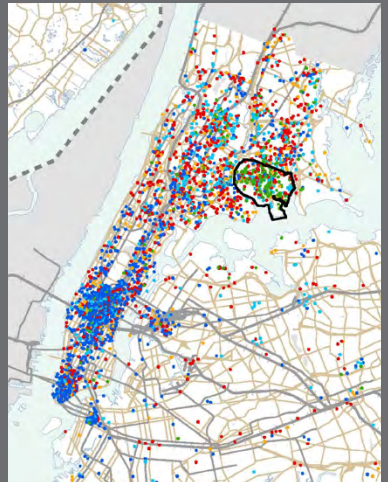
Jamaica



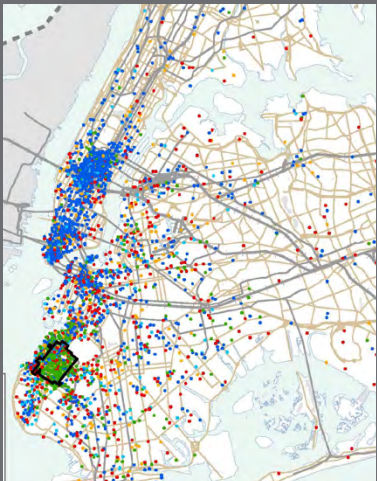
Melrose



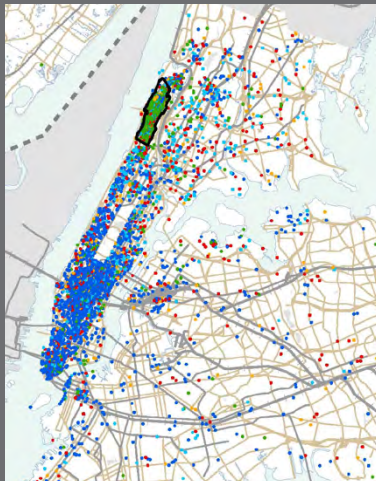
Soundview



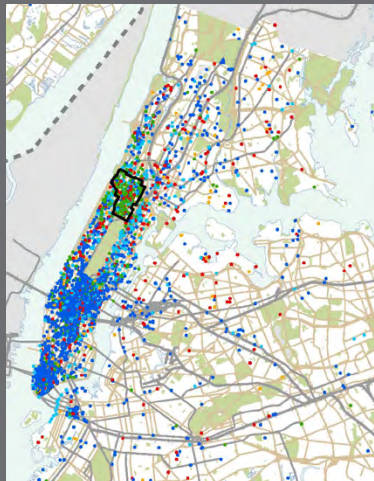
Sunset Park



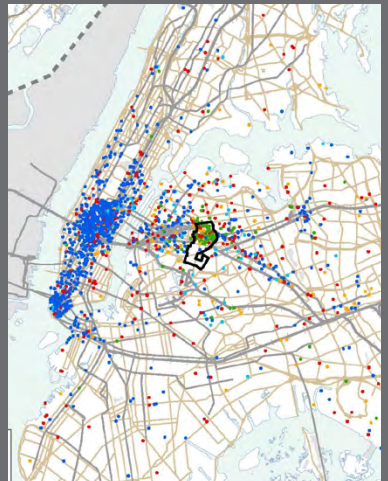
Washington Heights



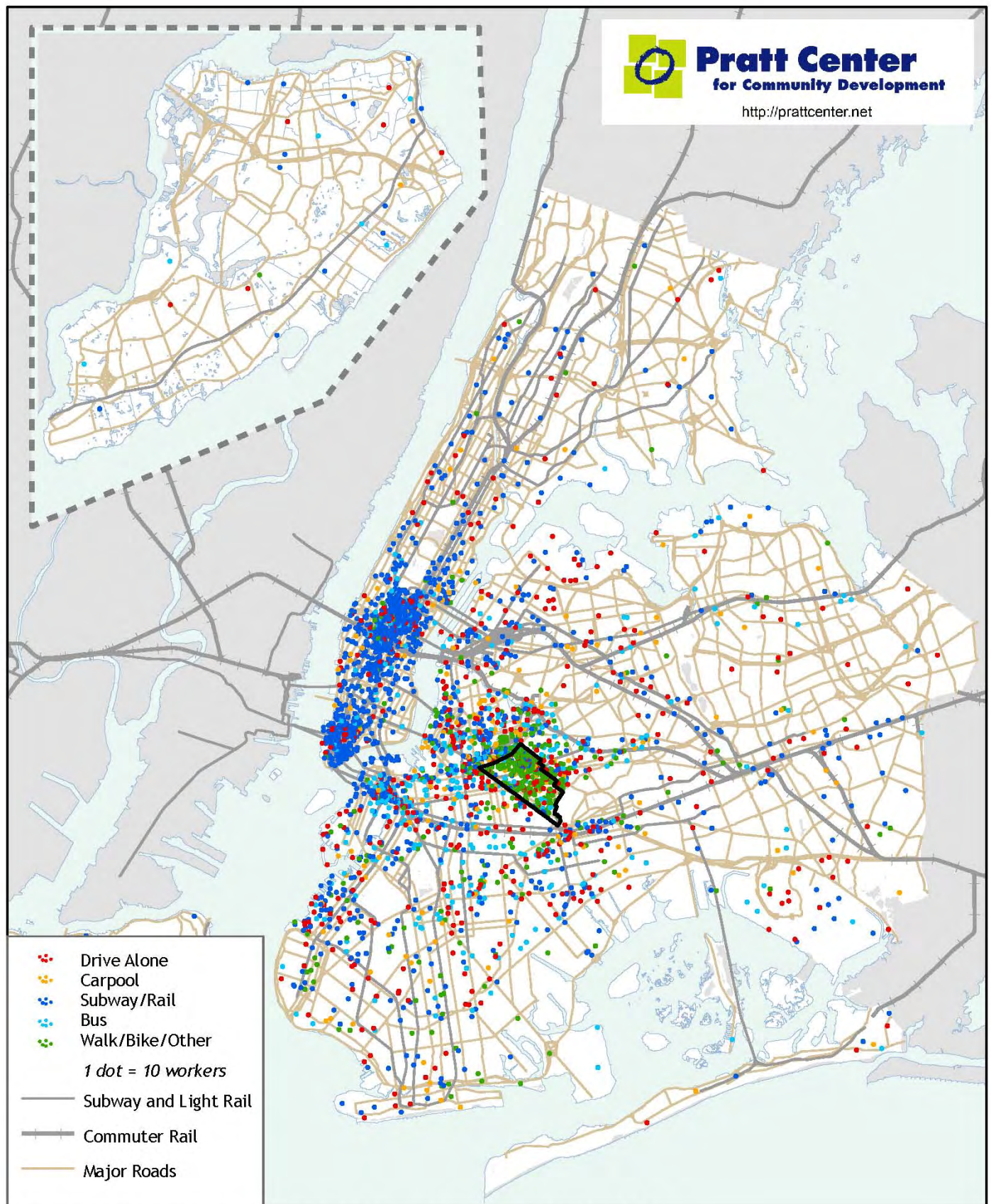
West Central Harlem



Woodside

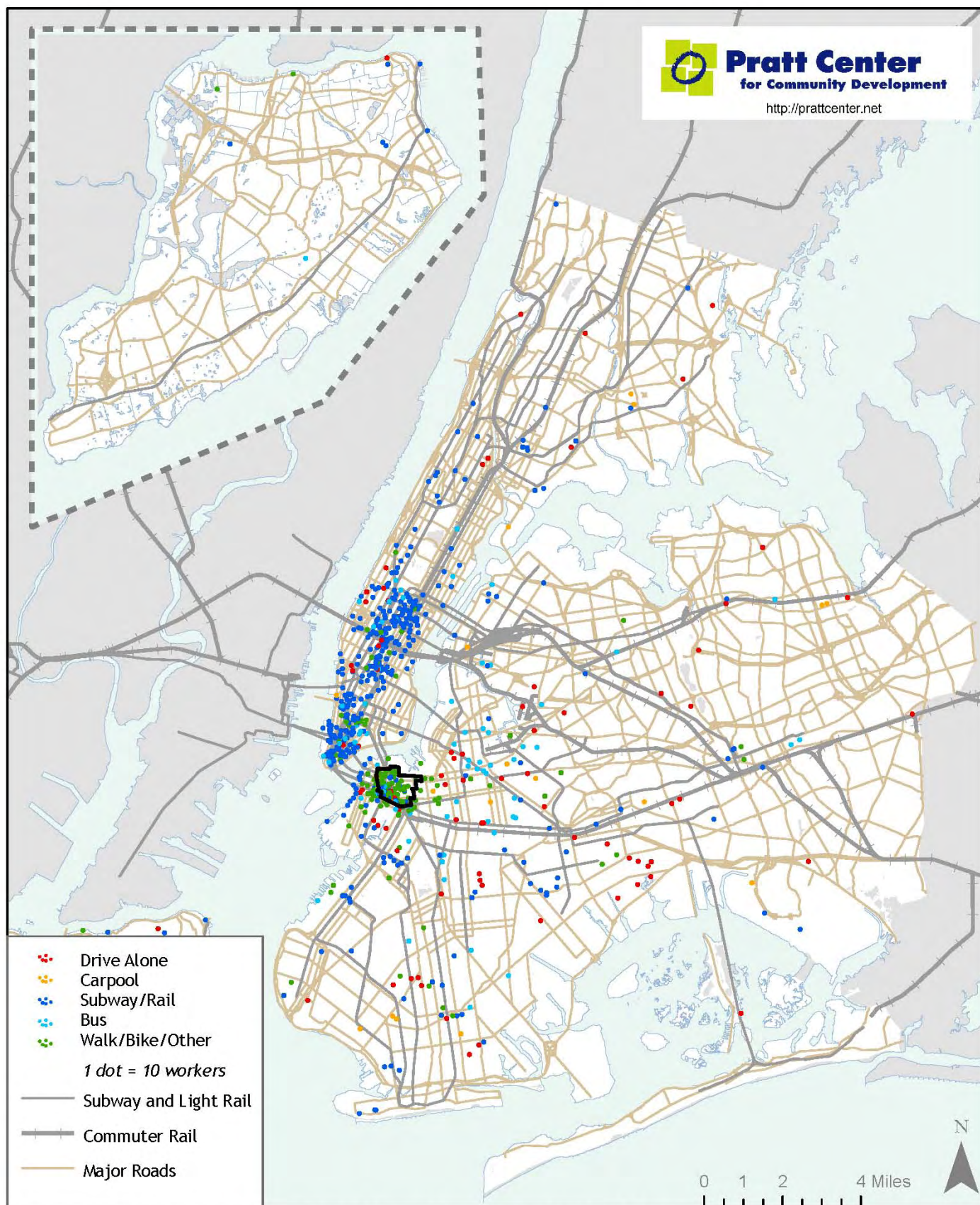


Commuter Destinations: Bushwick Residents



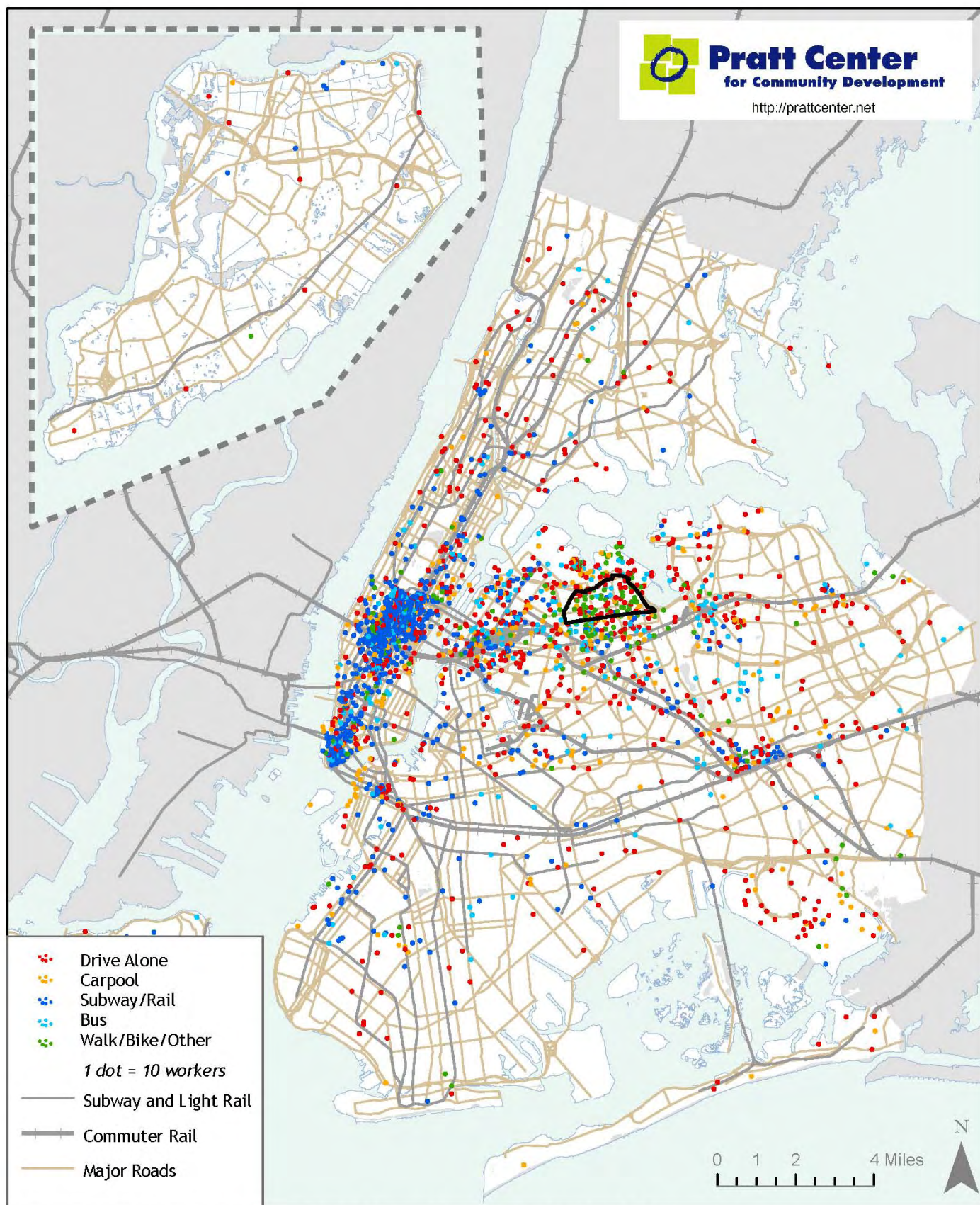
This map uses sample data from the 2000 U.S. Census Transportation Planning Package.

Commuter Destinations: Downtown Brooklyn Residents



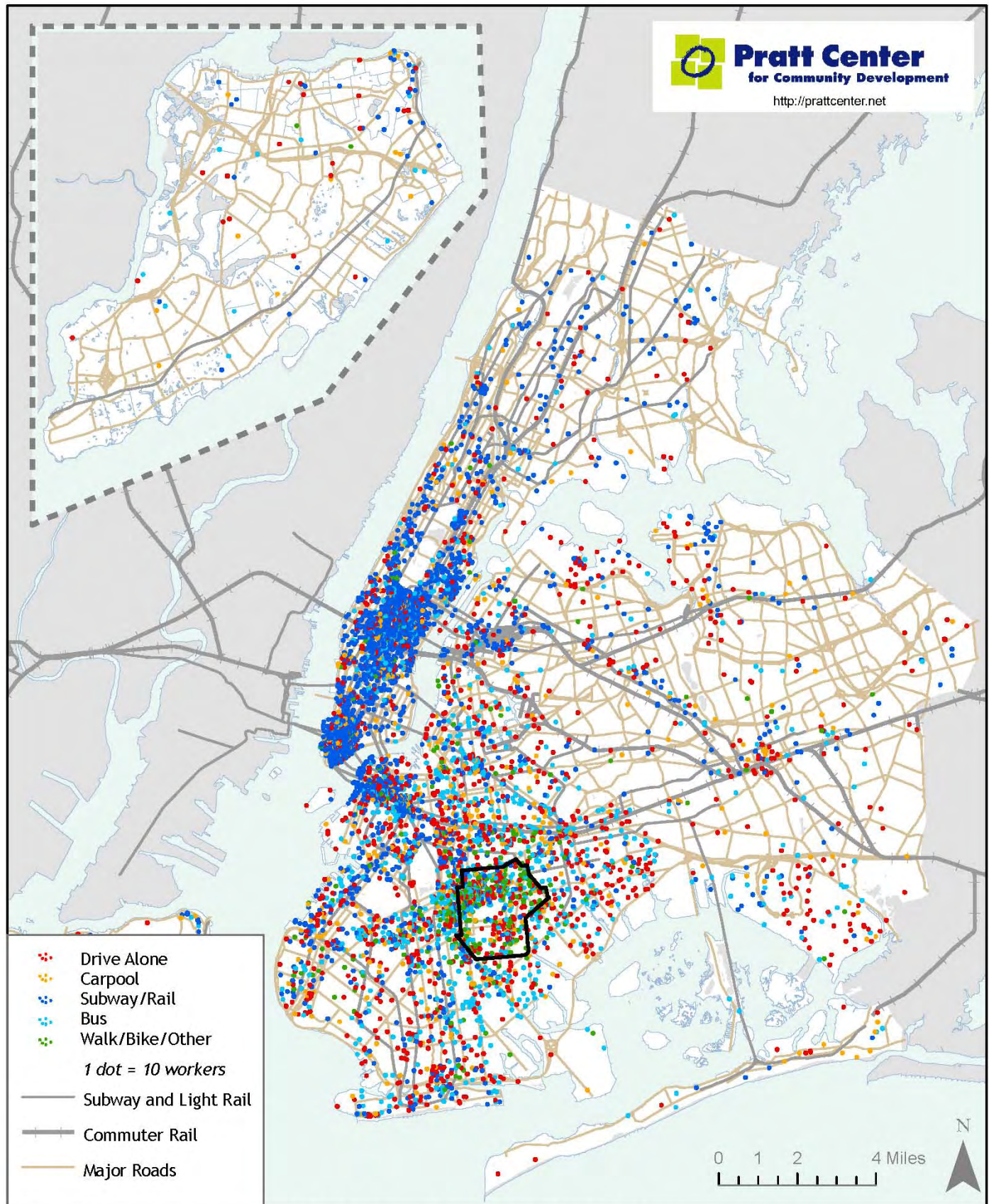
This map uses sample data from the 2000 U.S. Census Transportation Planning Package.

Commuter Destinations: East Elmhurst Residents



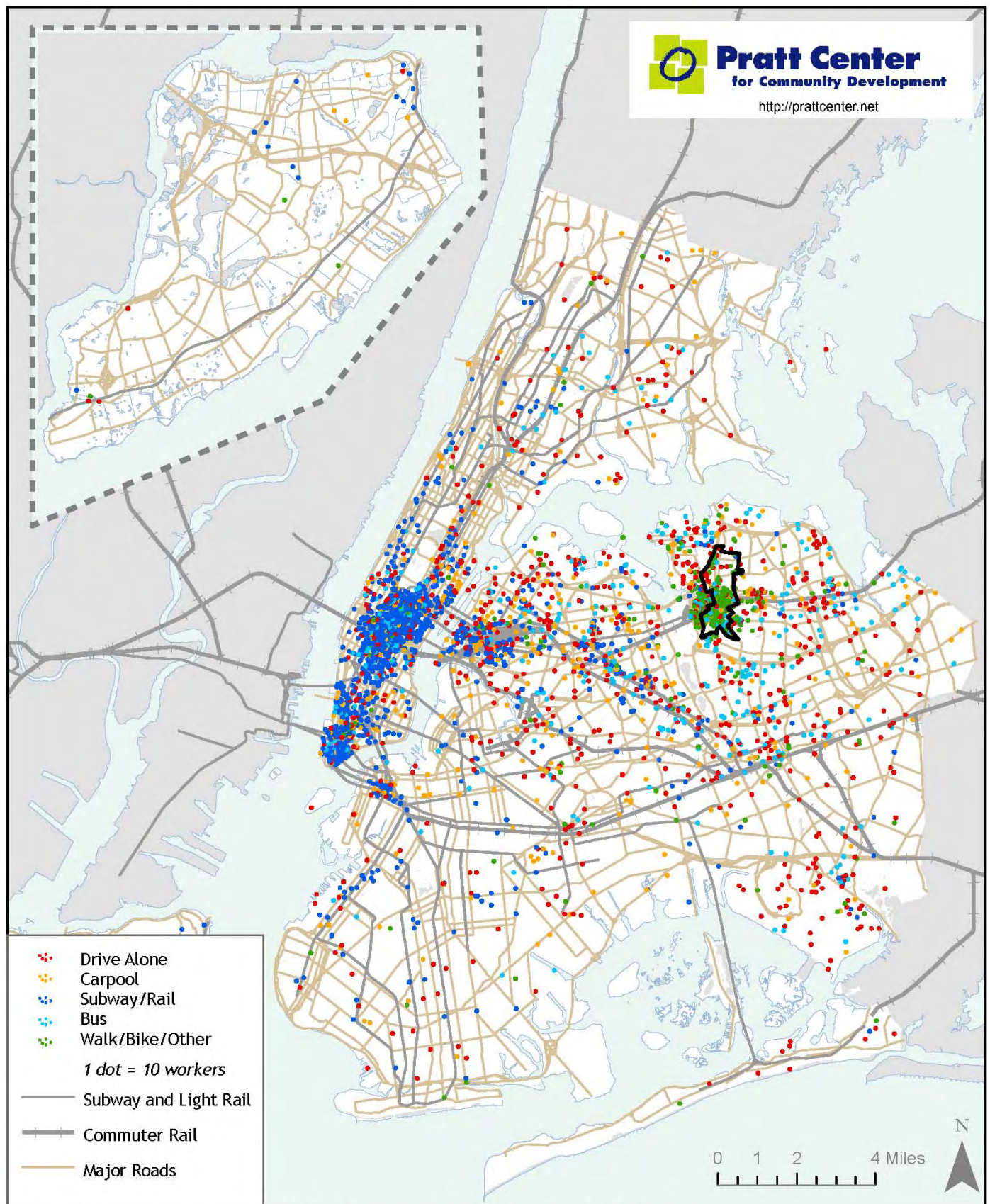
This map uses sample data from the 2000 U.S. Census Transportation Planning Package.

Commuter Destinations: East Flatbush Residents



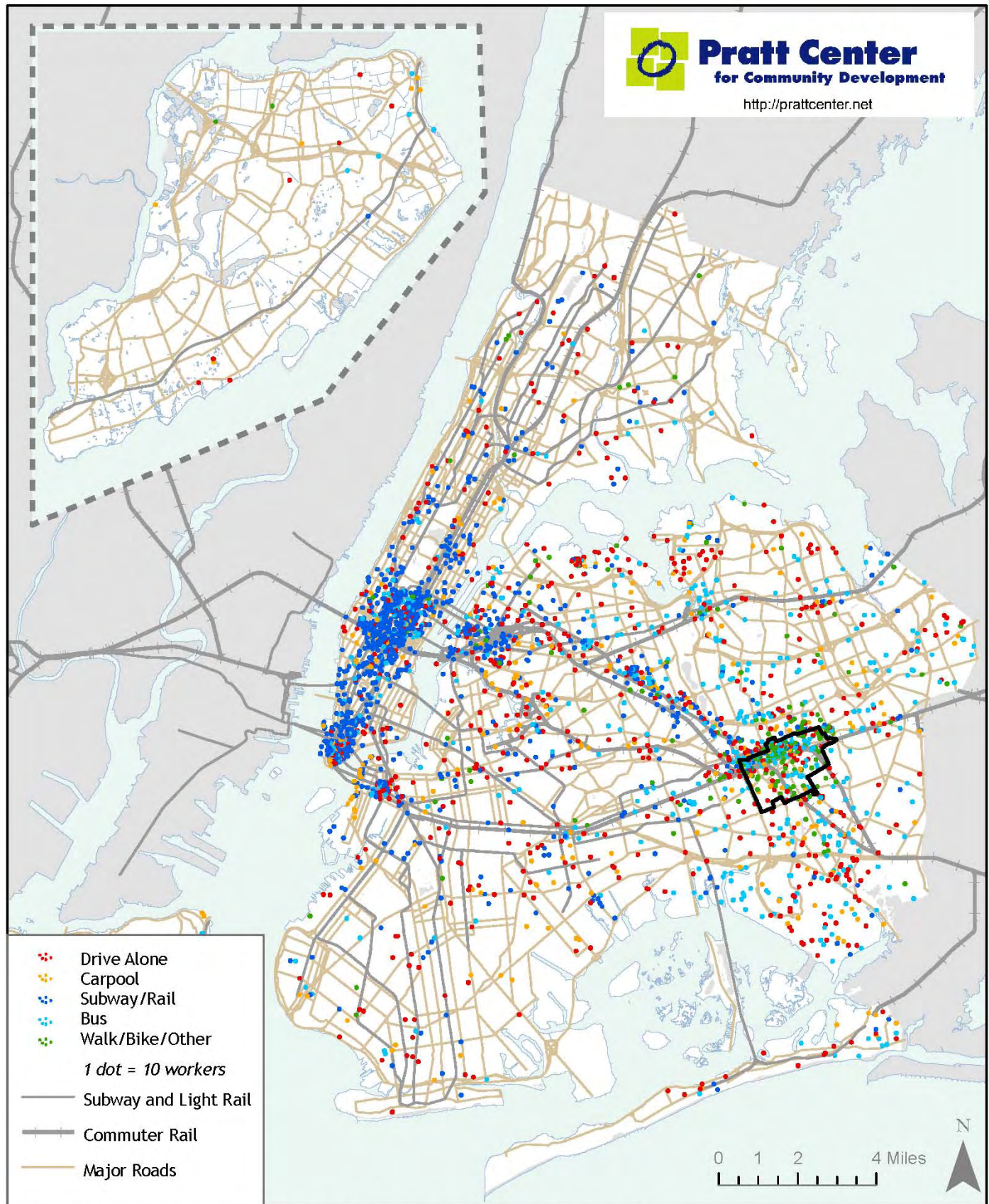
This map uses sample data from the 2000 U.S. Census Transportation Planning Package.

Commuter Destinations: Flushing Residents



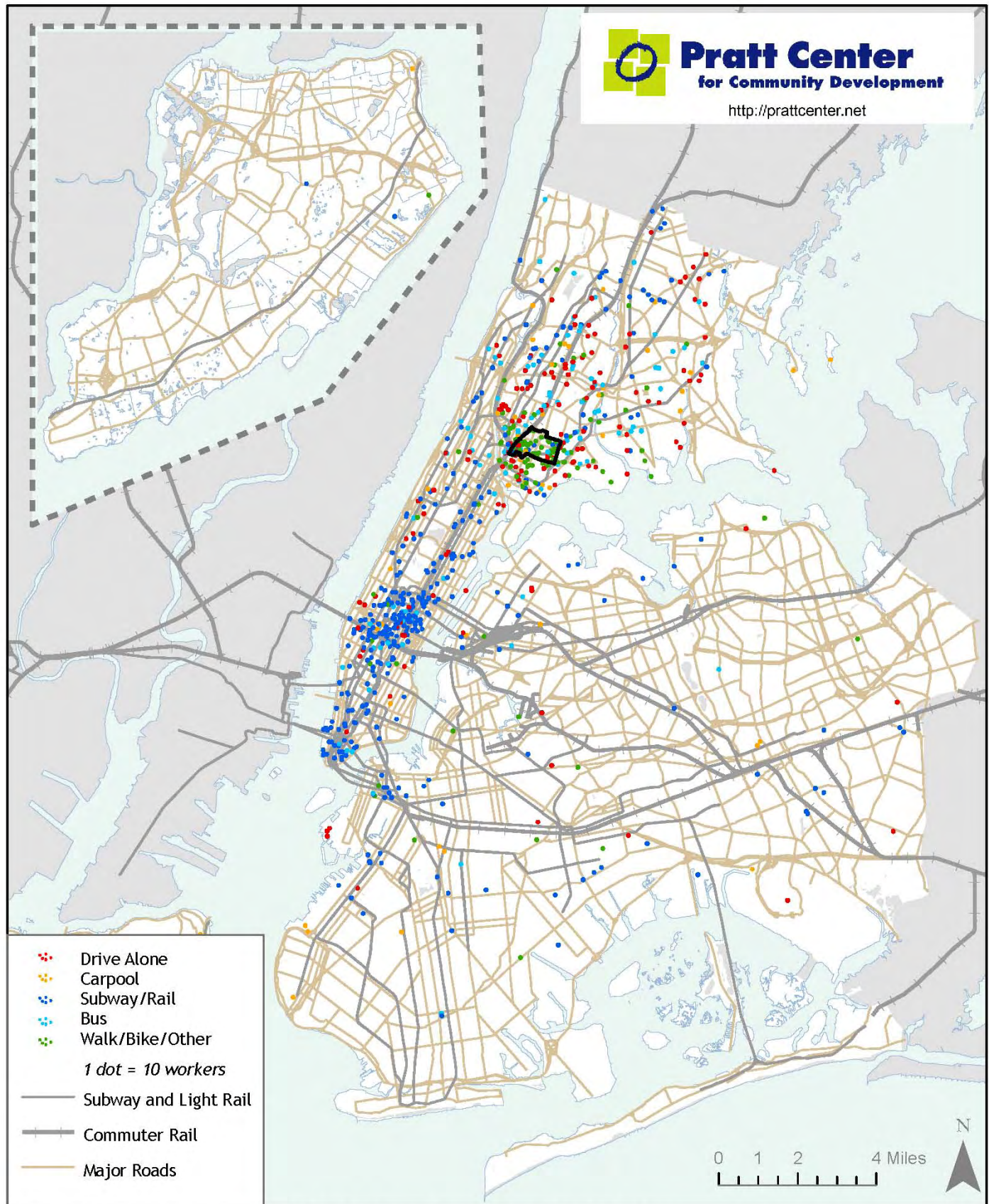
This map uses sample data from the 2000 U.S. Census Transportation Planning Package.

Commuter Destinations: Jamaica Residents



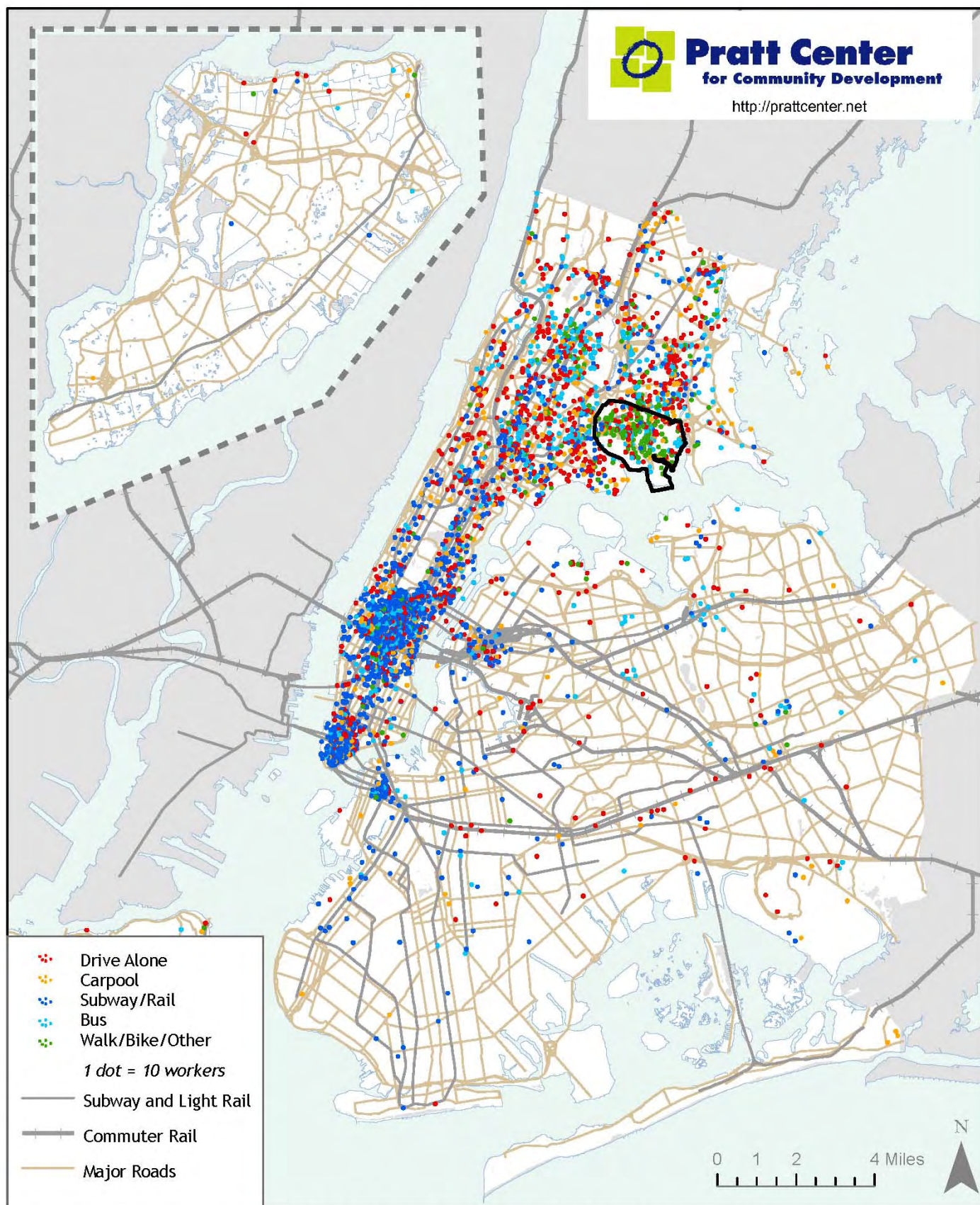
This map uses sample data from the 2000 U.S. Census Transportation Planning Package.

Commuter Destinations: Melrose Residents



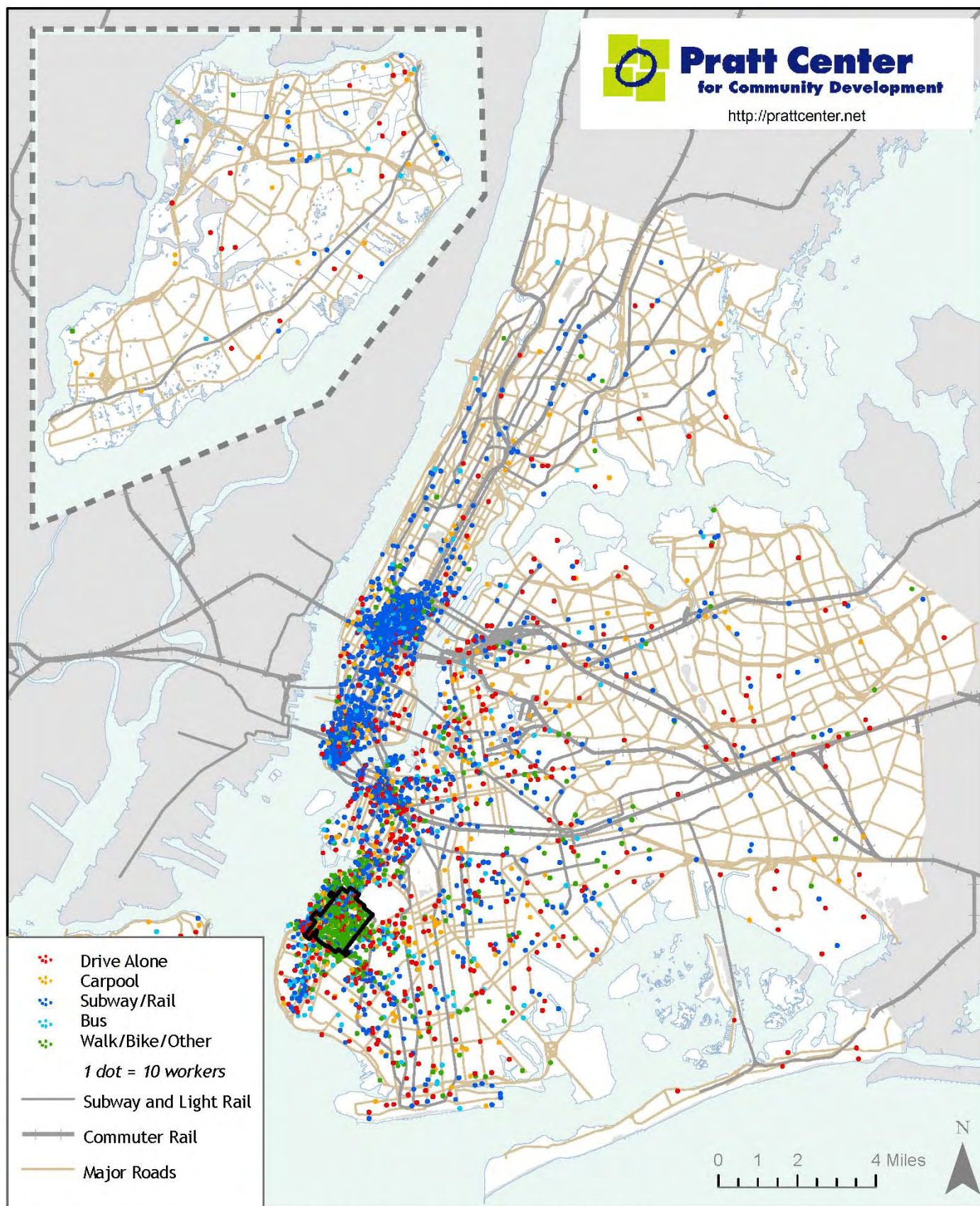
This map uses sample data from the 2000 U.S. Census Transportation Planning Package.

Commuter Destinations: Soundview Residents



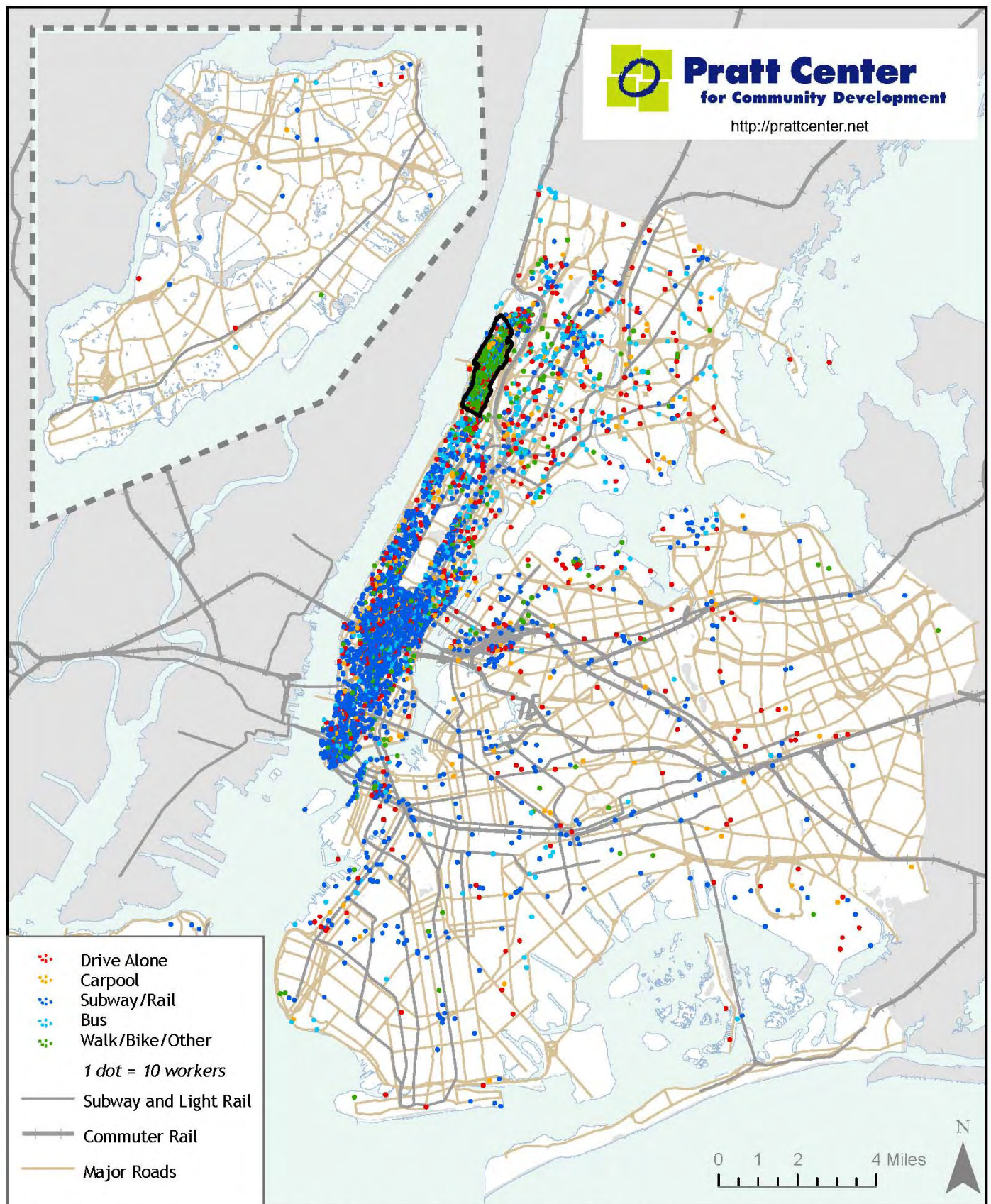
This map uses sample data from the 2000 U.S. Census Transportation Planning Package.

Commuter Destinations: Sunset Park Residents



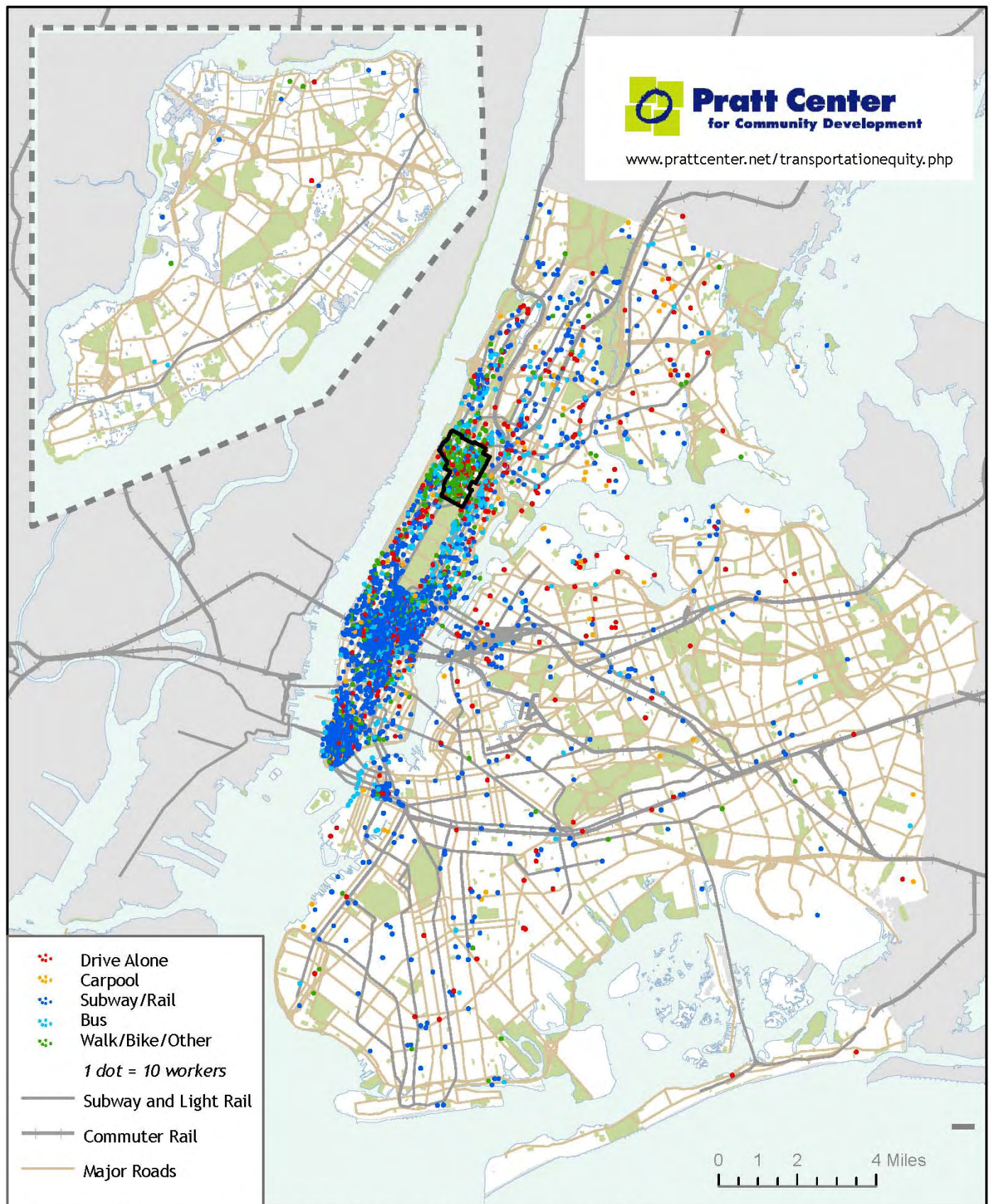
This map uses sample data from the 2000 U.S. Census Transportation Planning Package.

Commuter Destinations: Washington Heights Residents



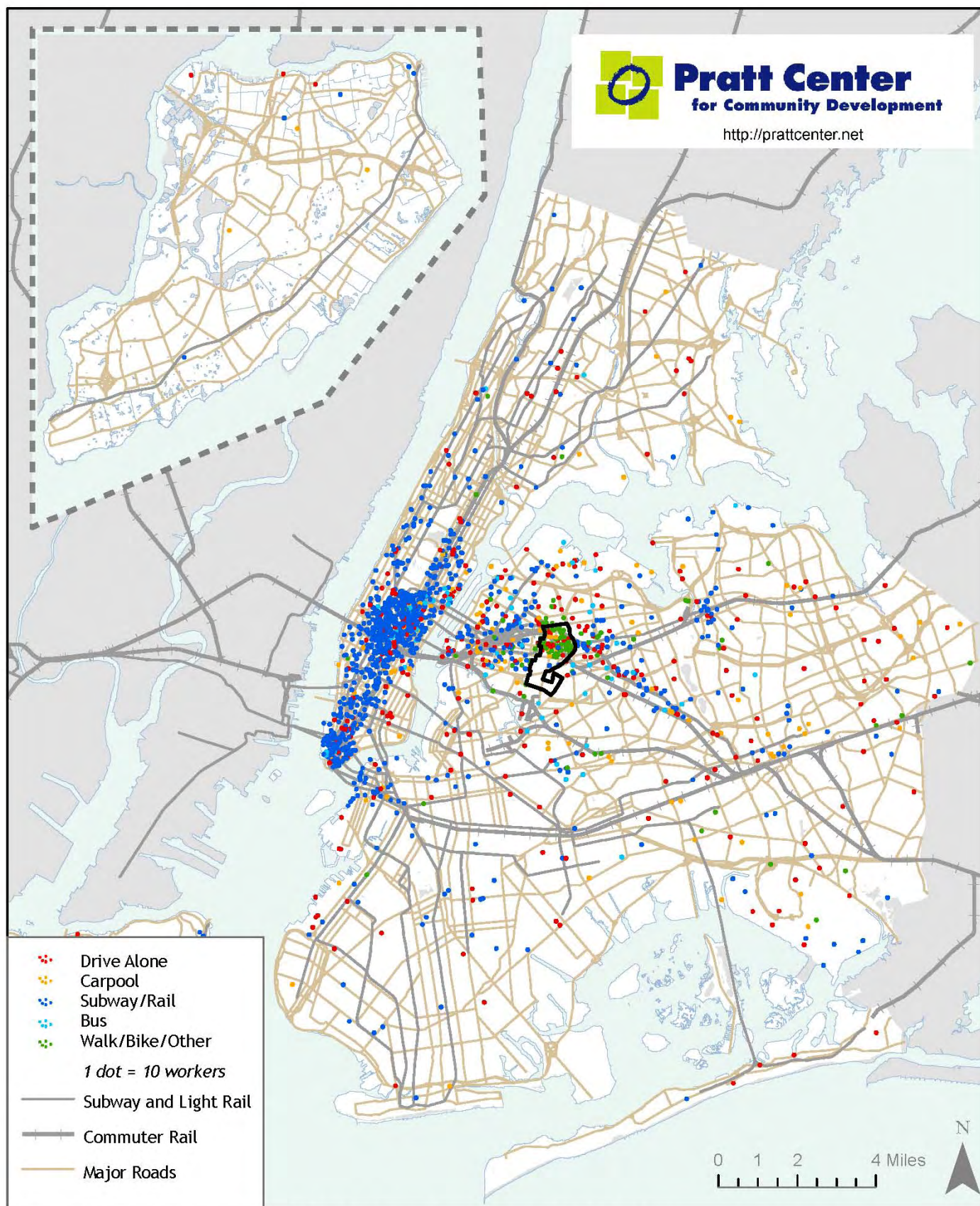
This map uses sample data from the 2000 U.S. Census Transportation Planning Package.

Commuter Destinations: West / Central Harlem Residents



This map uses sample data from the 2000 U.S. Census Transportation Planning Package.

Commuter Destinations: Woodside Residents



This map uses sample data from the 2000 U.S. Census Transportation Planning Package.